

Joint EURL/NRL-Workshop 2023

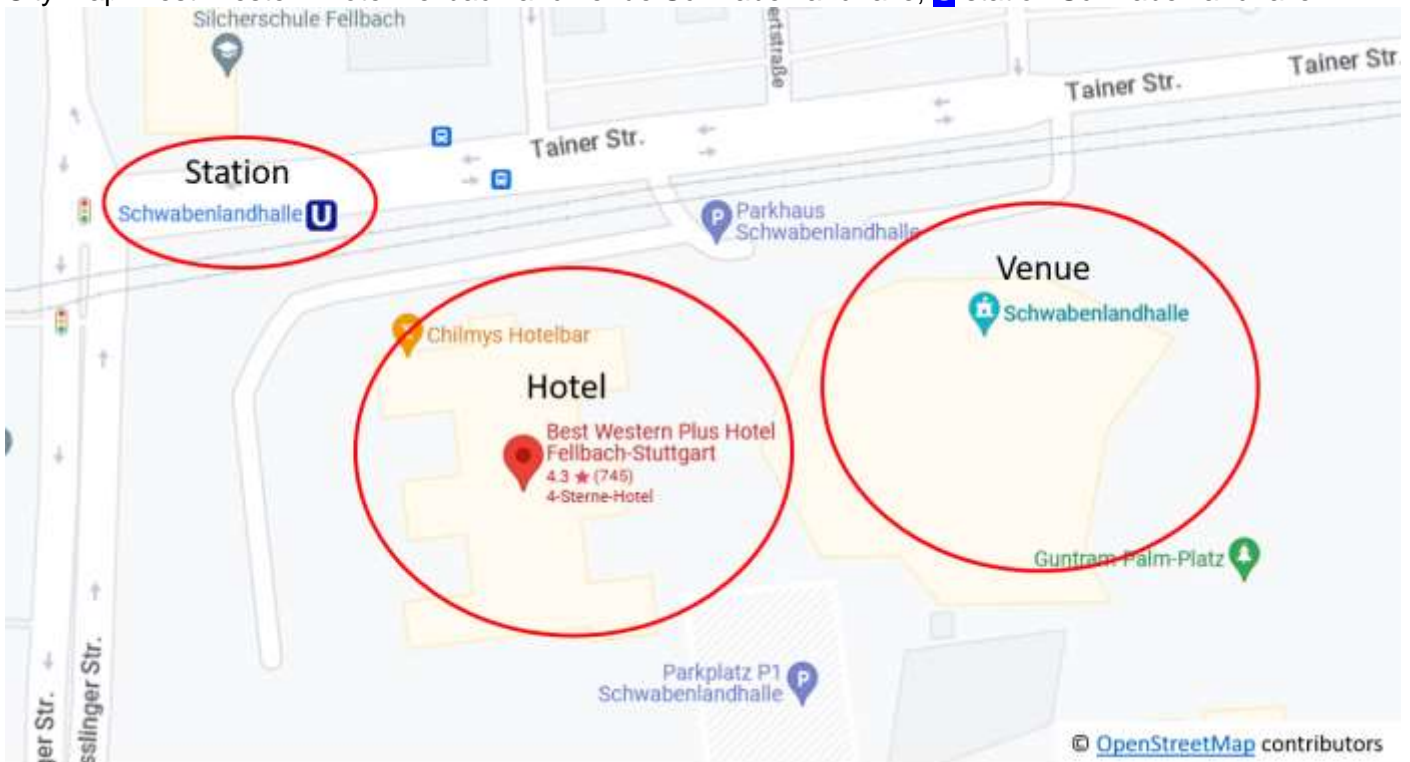
18 to 20 October 2023 - Stuttgart, Germany

Public Transport Schedules and Directions

1. Workshop Venue (Schwabenlandhalle) and Best Western Hotel Fellbach	2
2. From Airport to Venue/ Best Western Hotel Fellbach	3
3. From Main Station (Hauptbahnhof) to Venue/ Best Western Hotel Fellbach.....	4
4. From Bauerle (Light Dinner) to Hotel Best Western Fellbach	5
5. From Best Western Hotel Fellbach to Conference Dinner	6
6. From Venue (Schwabenlandhalle) to Airport.....	7
7. From Venue (Schwabenlandhalle) to Main Station (Hauptbahnhof).....	8
8. From Airport to Hotel Hirsch	9
9. From Main Station (Hauptbahnhof) to Hotel Hirsch	10
10. From Airport to Hotel Bürkle.....	11
11. From Main Station (Hauptbahnhof) to Hotel Bürkle	12
12. From Hotel Hirsch to Venue (Schwabenlandhalle)	13
13. From Hotel Bürkle to Venue (Schwabenlandhalle)	14
14. Addresses	15

1. Workshop Venue (Schwabenlandhalle) and Best Western Hotel Fellbach

City map: Best Western Hotel Fellbach and venue Schwabenlandhalle, U-station Schwabenlandhalle



Link to public transport

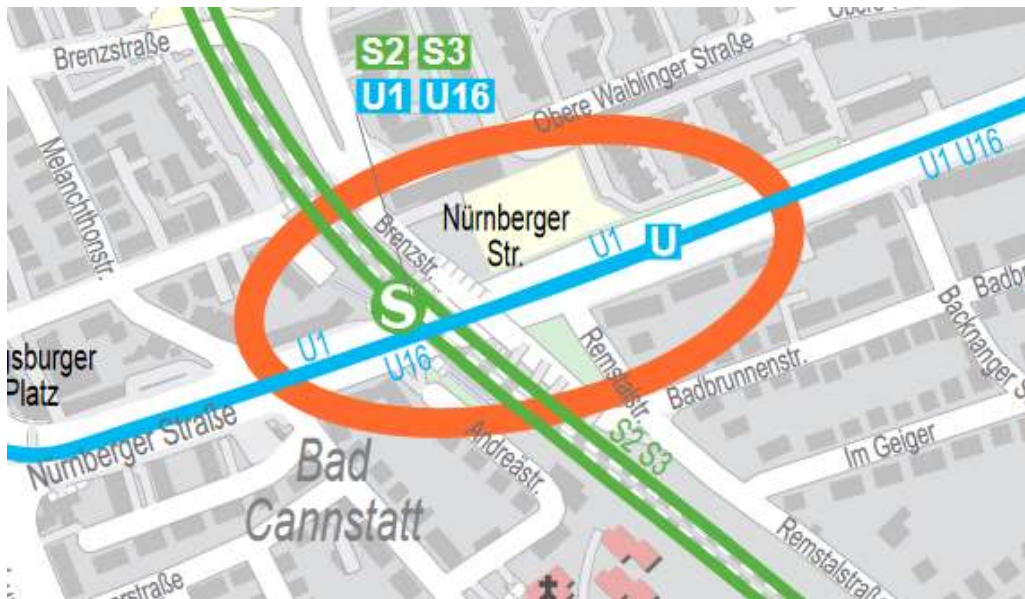
https://www3.vvs.de/mng/#!/XSLT_TRIP_REQUEST2@init?language=en



2. From Airport to Venue/ Best Western Hotel Fellbach

→ Best Western Hotel Fellbach or Venue at Schwabenlandhalle (transfer at Nürnberger Straße)

Start: "S Flughafen/Messe" (airport) → via S U Nürnberger Straße → Stop U Schwabenlandhalle
Subway: S2 (direction Schorndorf) or S3 (direction Backnang) at Platform 2
Airport "Flughafen/Messe" to S Nürnberger Straße (34 min) , S-Train leaves every 30 min
In S Nürnberger Straße transfer to Subway U Nürnberger Straße (platform 3) direction U1 Fellbach Lutherkirche (see city plan below)
get off at U Schwabenlandhalle (5 stops - 8 min) Subway leaves every 10 min to 15 min



Stops and duration of travel from airport "Flughafen/Messe" to Nürnberger Straße with **S2** or **S3**

02 min Echterdingen
05 min Leinfelden
07 min Oberaichen
09 min Rohr
12 min Vaihingen
14 min Österfeld
16 min Universität
22 min Schwabstrasse
24 min Feuersee
25 min Stadtmitte
27 min Hauptbahnhof (Main Station)
31 min Bad Cannstatt
34 min Nürnberger Str.

Stops and duration of travel from "Nürnberger Straße" to Schwabenlandhalle with **U1**

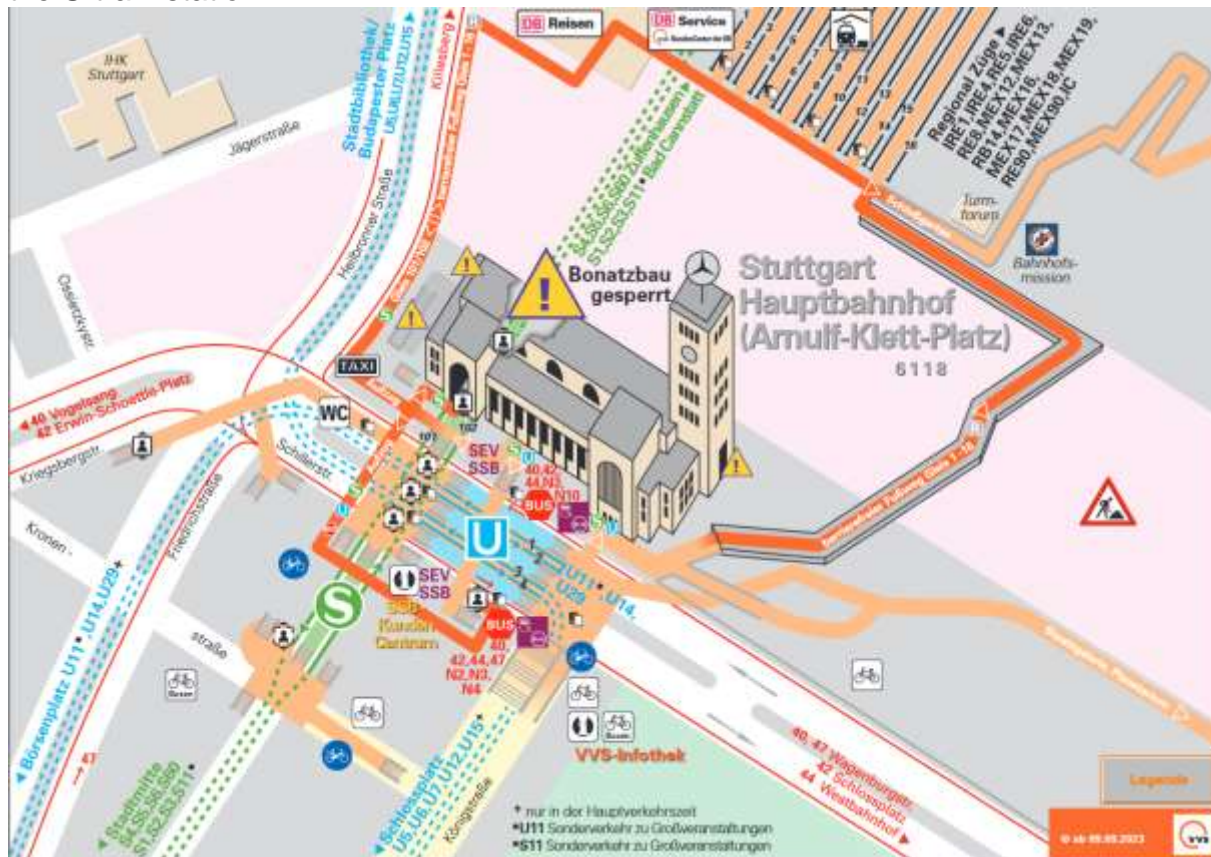
02 min Antwerpener Straße
03 min Beskidenstraße
05 min Fellbach Höhenstraße
06 min Fellbach Esslinger Straße
08 min Fellbach Schwabenlandhalle

3. From Main Station (Hauptbahnhof) to Venue/ Best Western Hotel Fellbach

→ Best Western Hotel Fellbach or Venue at Schwabenlandhalle (transfer at Nürnberger Straße)

City map Main Station

NOTE!: The Main Station is currently under reconstruction. Provisional pathways will lead you to the S-train station.



“S Hauptbahnhof” (Main Station) → via S U Nürnberger Straße → Stop U Schwabenlandhalle

Start: DB Main Station Stuttgart “Hauptbahnhof oben” Footpath to S Stuttgart Hauptbahnhof “tief” (see city plan above) **about 15 min**

Subway: S2 (direction Schorndorf) or **S3** (direction Backnang) at Platform 2

Main Station “Hauptbahnhof” to S Nürnberger Straße (7 min), S-Train leaves every 30 min

In S Nürnberger Straße transfer to Subway U Nürnberger Straße (platform 3) direction U1 Fellbach Lutherkirche (see city plan below)

get off at U Schwabenlandhalle (5 stops - 8 min) Subway leaves every 10 min to 15 min

Stops and duration of travel from “Hauptbahnhof to Nürnberger Straße with S2 or S3

05 min Bad Cannstatt

08 min Nürnberger Str.

Stops and duration of travel from “Nürnberger Straße” to Schwabenlandhalle with U1

02 min Antwerpener Straße

03 min Beskidenstraße

05 min Fellbach Höhenstraße

06 min Fellbach Esslinger Straße

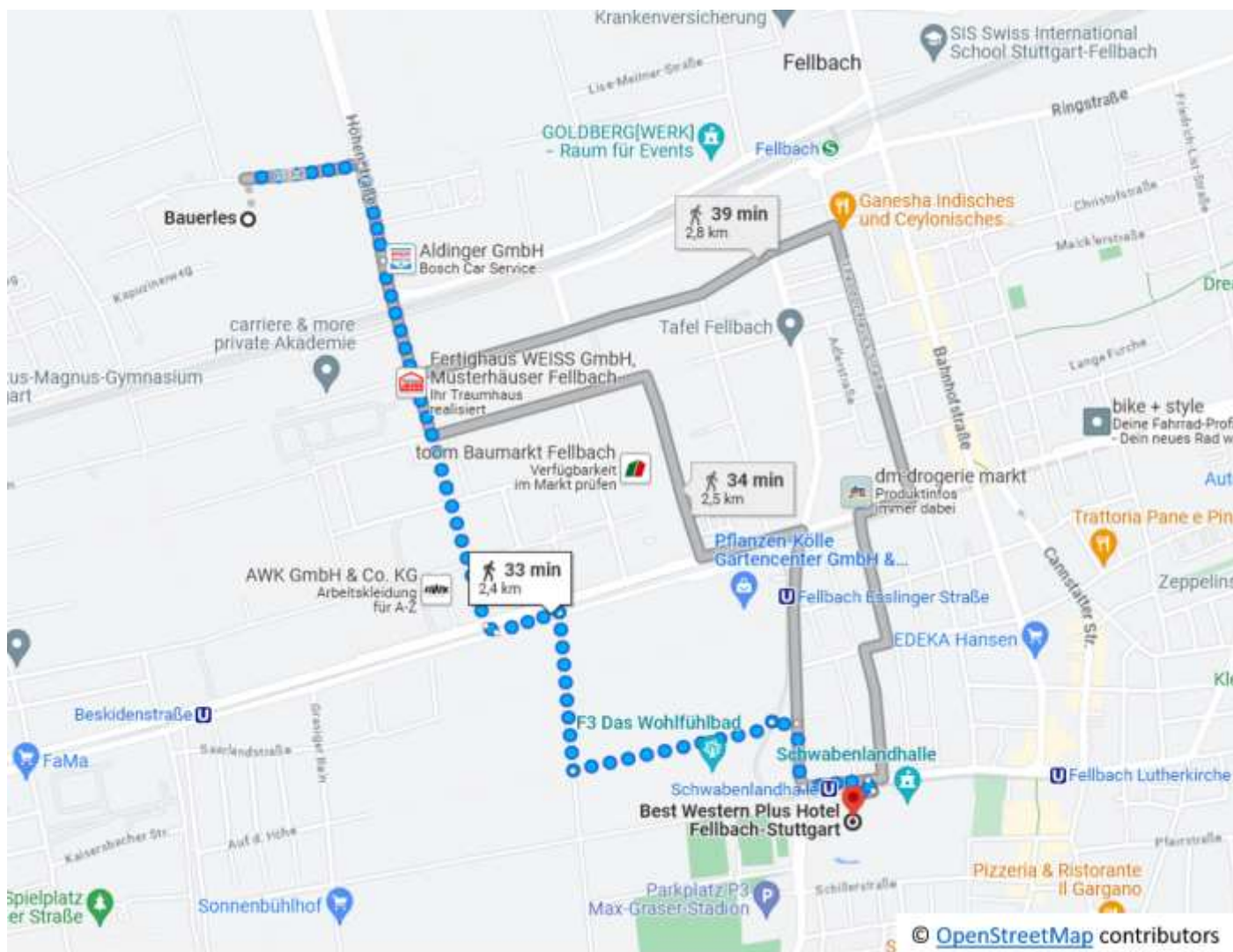
08 min Fellbach Schwabenlandhalle

4. From **Bauerle** (Light Dinner) to **Hotel Best Western Fellbach**

Light Dinner at Bauerle,
Höhe 1, 70736 Fellbach



QR code for the city map



Start: Footpath Location „Bauerle“ → to Best western Hotel Fellbach

Go east along Höhenstraße,
turn right towards Höhenstraße,
turn left to stay on Höhenstraße,
turn left into Stuttgarter Straße,
at the point “Höhe” turn into left,
at the next corner turn right into Esslinger Straße,
turn left into Tainer Str.

5. From Best Western Hotel Fellbach to Conference Dinner

Conferenz Dinner at Kursaal Bad Cannstatt,
Königsplatz 1
70372 Stuttgart



QR code for the city map

Start: Best Western Hotel Fellbach via U Schwabenlandhalle → Stop U Uff-Kirchhof

Start: Footpath to S Sommerrain (see city plan above) about 14 min

Start: Subway: U1 (direction Vaihingen Bf) or U16 (direction Giebel)

to U Uff-Kirchhof (8 stops - 9 min), S-Train leaves every 5 min

get off at U Uff-Kirchhof footpath to Kursaal (6 min see city plan below)



Stops and duration of travel from U Schwabenlandhalle to U Uff-Kirchhoff

01 min Fellbach Esslinger Straße

03 min Fellbach Höhenstraße

04 min Beskidenstraße

06 min Antwerpener Straße

07 min Nürnberger Straße

08 min Augsburger Platz

09 min Uff-Kirchhof

6. From Venue (Schwabenlandhalle) to Airport

→ Workshop venue “Schwabenlandhalle“ (located at **U** Schwabenlandhalle – transfer at Nürnberger Str.)

Start: U Schwabenlandhalle → via S U Nürnberger Straße → Stop S “Flughafen/Messe” (airport)
Subway: U1 (direction Vaihingen Bf)
U Schwabenlandhalle to U Nürnberger Straße (7 min), Subway leaves every 10 min
In U Nürnberger Straße transfer to S -train S Nürnberger Straße (platform 1) direction S2 (direction Filderstadt (see city plan above)
get off at S Flughafen/Messe” (airport) (14 stops - 34 min) S-train leaves every 30 min

Stops and duration of travel from “Nürnberger Straße” to Schwabenlandhalle with **U1**

01 min Fellbach Esslinger Straße
03 min Fellbach Höhenstraße
05 min Beskidenstraße
06 min Antwerpener Straße
07 min Nürnberger Straße

Stops and duration of travel from Nürnberger Straße to airport “Flughafen/Messe”

with **S2** or **S3**

02 min Bad Cannstatt
05 min Stuttgart Hauptbahnhof (tief)
07 min Stadtmitte
09 min Feuersee
12 min Schwabstraße
14 min Universität
16 min Österfeld
22 min Vaihingen
24 min Rohr
25 min Oberaichen
27 min Leinfelden
31 min Echterdingen
34 min „Flughafen/Messe“ airport

7. From **Venue** (Schwabenlandhalle) to **Main Station** (Hauptbahnhof)

→ Workshop venue “Schwabenlandhalle“ (located at **U** Schwabenlandhalle – via train station Nürnberger Str.)

Start: U Schwabenlandhalle → via S U Nürnberger Straße → Stop S “Stuttgart Hauptbahnhof” (Main Station)
Subway: U1 (direction Vaihingen Bf)
U Schwabenlandhalle to U Nürnberger Straße (7 min), Subway leaves every 10 min
In U Nürnberger Straße transfer to S -train S Nürnberger Straße (platform 1) S2 (direction Filderstadt or S3 (direction Vaihingen) (see city plan below)
get off at S “Stuttgart Hauptbahnhof” (Main Station) (3 stops - 7 min) S-train leaves every 30 min
Footpath: S Stuttgart Hauptbahnhof “tief” to DB Main Station Stuttgart “Hauptbahnhof oben” (see city plan above) about 15 min

Stops and duration of travel from “Nürnberger Straße” to Schwabenlandhalle with **U1**

01 min Fellbach Esslinger Straße
03 min Fellbach Höhenstraße
05 min Beskidenstraße
06 min Antwerpener Straße
07 min Nürnberger Straße

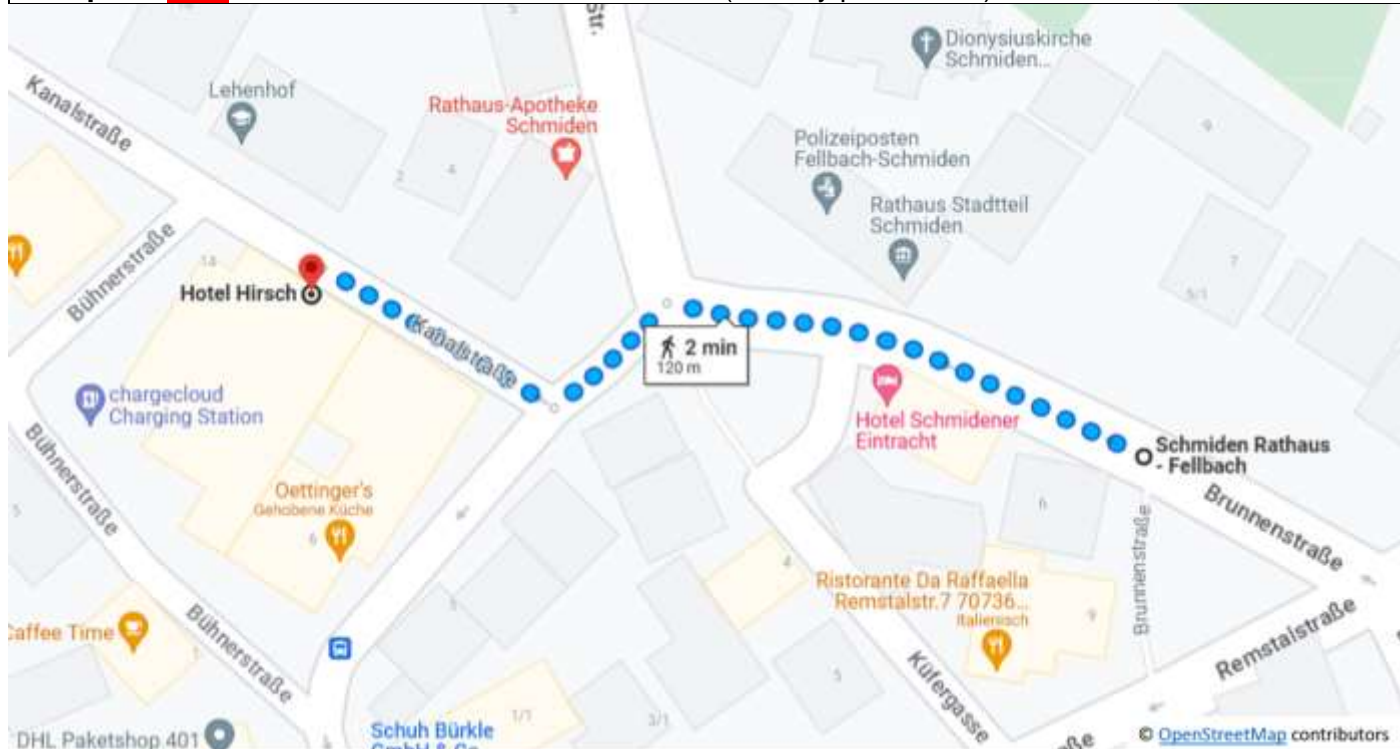
Stops and duration of travel from Nürnberger Straße to Main Station “Stuttgart Hauptbahnhof (tief)” with **S2 or **S3****

02 min Bad Cannstatt
05 min „Stuttgart Hauptbahnhof (tief)“ Main Station

8. From Airport to Hotel Hirsch

→ Hotel Hirsch“ (located at **BUS** Schmiden Rathaus – via S-station Fellbach)

Start: S Flughafen/Messe (airport) → via S Fellbach → Stop BUS Schmiden Rathaus
Subway: S2 (direction Schorndorf)
S2 Flughafen/Messe (airport) to S Fellbach (38 min), Subway leaves every 15-30 min
In S Fellbach get off and switch to BUS 214 (platform 4, direction Neckargr. Stadtbahn) or BUS 60 (platform 2, direction Oeffingen Dieselstraße)
get off at BUS “Schmiden Rathaus” (5 stops - 6 min) Bus leaves every 10 min
Footpath: BUS Schmiden Rathaus to Hotel Hirsch (see city plan above) about 2 min, 120m



Stops and duration of travel from airport “Flughafen/Messe” to Fellbach with **S2**

- 02 min Echterdingen
- 05 min Leinfelden
- 07 min Oberaichen
- 09 min Rohr
- 12 min Vaihingen
- 14 min Österfeld
- 16 min Universität
- 22 min Schwabstrasse
- 24 min Feuersee
- 25 min Stadtmitte
- 27 min Hauptbahnhof (Main Station)
- 31 min Bad Cannstatt
- 34 min Nürnberger Str.
- 36 min Sommerrain
- 38 min Fellbach**

Stops and duration of travel from Fellbach to Schmiden Rathaus with **BUS**

- 02 min Fellbach
- 03 min Schmiden Stauerstr.
- 04 min Schmiden Karolingerstraße
- 05 min Schmiden Gutenbergstr.
- 06 min Schmiden Jakob-/Butterstr.
- 07 min Schmiden Rathaus**

9. From Main Station (Hauptbahnhof) to Hotel Hirsch

→ Hotel Hirsch“ (located at **BUS** Schmiden Rathaus – via S-Station Fellbach)

“**S** Hauptbahnhof” (Main Station) → via **S** Fellbach → Stop **BUS** Schmiden Rathaus

Start: DB Main Station Stuttgart “Hauptbahnhof oben” Footpath to **S** Stuttgart Hauptbahnhof “tief” (see city plan above) **about 15 min**

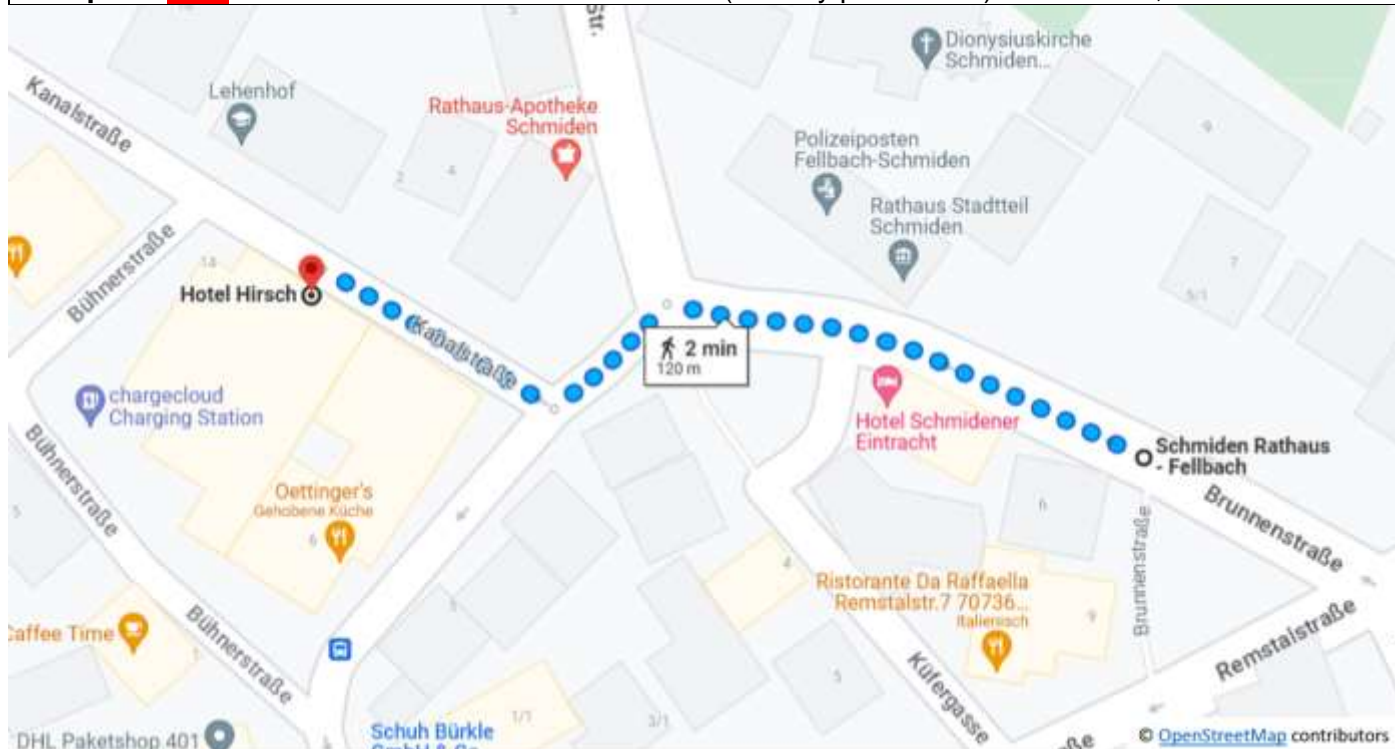
Subway: S2 (direction **Schorndorf**) or **S3** (direction **Backnang**) at Platform 2

Main Station “Hauptbahnhof” to S Fellbach (4 stops, 11 min), S-Train leaves every 15 min

In **S Fellbach** transfer to **BUS 214** (platform 4, direction **Neckargr. Stadtbahn**) or **BUS 60** (platform 2, direction **Oeffingen Dieselstraße**)

get off at **BUS “Schmiden Rathaus” (5 stops - 6 min)** Bus leaves every 10 min

Footpath: BUS Schmiden Rathaus to Hotel Hirsch (see city plan above) about 2 min, 120m



Stops and duration of travel from Stuttgart Hauptbahnhof (Main Station) to Fellbach with **S2** or **S3**

04 min Bad Cannstatt
07 min Nürnberger Str.
09 min Sommerrain
11 min Fellbach

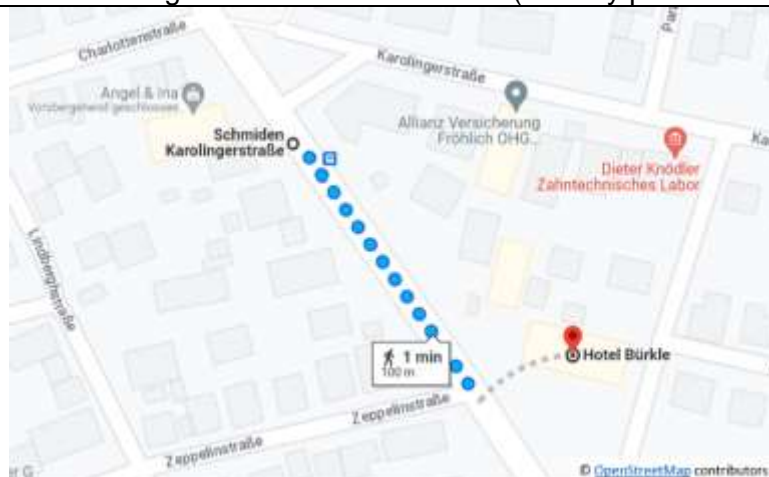
Stops and duration of travel from Fellbach to Schmiden Rathaus with **BUS**

02 min Fellbach
03 min Schmiden Stauferstr.
04 min Schmiden Karolingerstraße
05 min Schmiden Gutenbergstr.
06 min Schmiden Jakob-/Butterstr.
07 in Schmiden Rathaus

10. From Airport to Hotel Bürkle

→ Hotel Bürkle (located at **BUS** Schmiden Karolingerstraße – via S-Station Fellbach)

Start: S Flughafen/Messe (airport) → via S Fellbach → Stop BUS Schmiden Karolingerstraße
Subway: S2 (direction Schorndorf)
S2 Flughafen/Messe (airport) to S Fellbach (38 min), Subway leaves every 15-30 min
In S Fellbach transfer to
BUS 214 (platform 4, direction Neckargr. Stadtbahn)
BUS 60 (platform 2, direction Oeffingen Dieselstraße)
get off at BUS “Schmiden Karolingerstraße” (2 stops - 4 min) Bus leaves every 10 min
Footpath: BUS Schmiden Karolingerstraße to Hotel Bürkle (see city plan above) about 2 min, 120m



Stops and duration of travel from airport “Flughafen/Messe” to Fellbach with **S2**

02 min Echterdingen
05 min Leinfelden
07 min Oberaichen
09 min Rohr
12 min Vaihingen
14 min Österfeld
16 min Universität
22 min Schwabstrasse
24 min Feuersee
25 min Stadtmitte
27 min Hauptbahnhof (Main Station)
31 min Bad Cannstatt
34 min Nürnberger Str.
36 min Sommerrain
38 min Fellbach

Stops and duration of travel from Fellbach to Schmiden Rathaus with **BUS**

02 min Fellbach
03 min Schmiden Stauferstr.
04 min Schmiden Karolingerstraße

11. From Main Station (Hauptbahnhof) to Hotel Bürkle

→ Hotel Bürkle (located at **BUS** Schmiden Karolingerstraße – transfer at S-Station Fellbach)

“**S** Hauptbahnhof” (Main Station) → via **S** Fellbach → Stop **BUS** Schmiden Karolingerstraße

Start: DB Main Station Stuttgart “Hauptbahnhof oben” Footpath to **S** Stuttgart Hauptbahnhof “tief” (see city plan above) **about 15 min**

Subway: S2 (direction **Schorndorf**) or **S3** (direction **Backnang**) at Platform 2

Main Station “Hauptbahnhof” to S Fellbach (4 stops, 11 min), S-Train leaves every 15 min

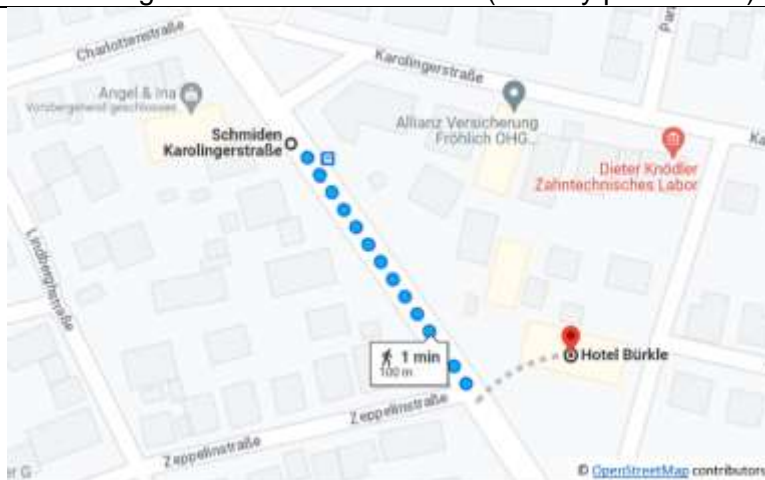
Get off in **S Fellbach** and switch to

BUS 214 (platform 4, direction **Neckagr. Stadtbahn**)

BUS 60 (platform 2, direction **Oeffingen Dieselstraße**)

get off at **BUS “Schmiden Karolingerstraße”** (2 stops - 4 min) Bus leaves every 10 min

Footpath: BUS Schmiden Karolingerstraße to Hotel Bürkle (see city plan above) **about 2 min, 120m**



Stops and duration of travel from airport “Flughafen/Messe” to Fellbach with **S2**

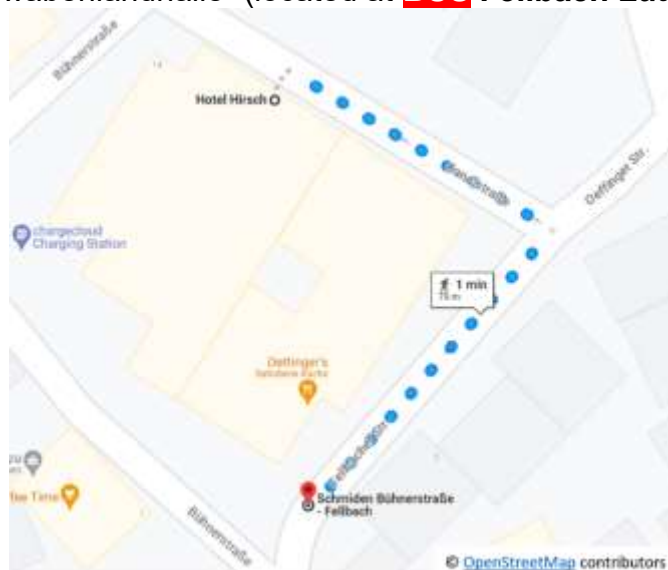
- 02 min Echterdingen
- 05 min Leinfelden
- 07 min Oberaichen
- 09 min Rohr
- 12 min Vaihingen
- 14 min Österfeld
- 16 min Universität
- 22 min Schwabstrasse
- 24 min Feuersee
- 25 min Stadtmitte
- 27 min Hauptbahnhof (Main Station)
- 31 min Bad Cannstatt
- 34 min Nürnberger Str.
- 36 min Sommerrain
- 38 min Fellbach**

Stops and duration of travel from Fellbach to Schmiden Rathaus with **BUS**

- 02 min Fellbach
- 03 min Schmiden Stauerstr.
- 04 min Schmiden Karolingerstraße**

12. From Hotel Hirsch to Venue (Schwabenlandhalle)

→ Workshop venue “Schwabenlandhalle“ (located at **BUS Fellbach Lutherkirche**)



Start: **BUS60** Schmiden Bühnenstraße → **Stop** **BUS** Fellbach Lutherkirche

Bus Station **BUS 60** (direction Untertürkheim Bf) (8 stops, 13 min)

get off at **BUS** Fellbach Lutherkirche Bus leaves every 15 min

Footpath: **BUS** Fellbach Lutherkirche to Schwabenlandhalle (see city plan below) about 5 min, 300m

Stops and duration of travel from “Schmiden Bühnenstraße” to Fellbach Lutherkirche **BUS 60**

02 min Schmiden Gutenbergstr.

03 min Schmiden Karolingerstraße

04 min Schmiden Stauferstr.

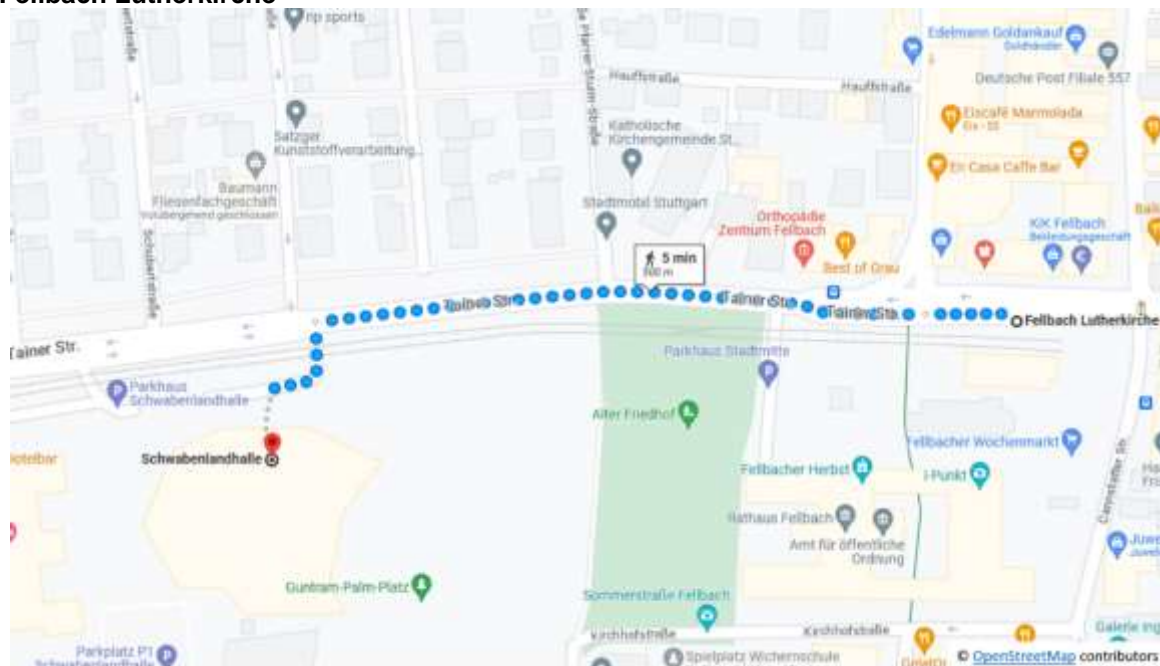
07 min Fellbach Bf

07 min Fellbach Wernerstraße

09 min Fellbach Pauluskirche

10 min Fellbach Mozartstraße

11 min **Fellbach Lutherkirche**



13. From Hotel Bürkle to Venue (Schwabenlandhalle)

→ Workshop venue “Schwabenlandhalle“ (located at **BUS Fellbach Lutherkirche**)

Start: BUS 60 Schmiden Karolingerstraße → Stop BUS Fellbach Lutherkirche

Bus Station BUS 60 (direction Untertürkheim Bf) (6 stops, 10 min)

get off at **BUS Fellbach Lutherkirche** Bus leaves every 15 min

Footpath: BUS Fellbach Lutherkirche to Schwabenlandhalle (see city plan below) about 5 min, 300m

Stops and duration of travel from “Schmiden Karolingerstraße” to Fellbach Lutherkirche **BUS 60**

01 min Schmiden Stauerstr.

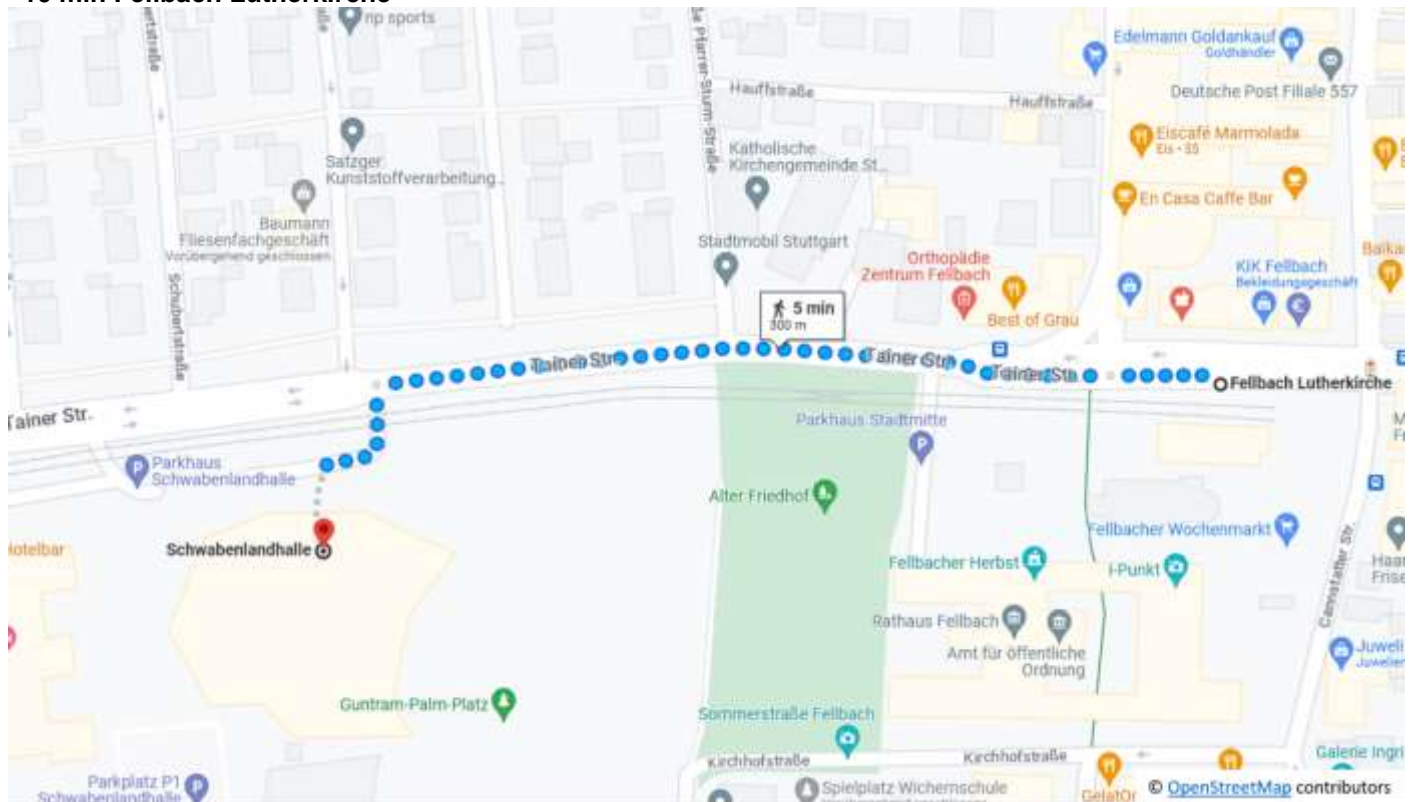
04 min Fellbach Bf

06 min Fellbach Wernerstraße




07 min Fellbach Pauluskirche

08 min Fellbach Mozartstraße

10 min Fellbach Lutherkirche



14. Addresses

Address	QR-Code Google Maps	Address	QR-Code Google Maps
Airport Stuttgart Flughafenstrasse 32 70629 Stuttgart		Stuttgart Main Station Arnulf -Klett-Platz 2 70173 Stuttgart	
Best Western Hotel Fellbach Reception: 0711 / 58590 Tainer Straße 9 70734 Fellbach		Venue Schwabenlandhalle Guntram-Palm-Platz 1 70734 Fellbach	
Bauerle (Restaurant on Wed.) Höhe 1 70736 Fellbach		Großer Kursaal Bad Cannstatt (Konference Dinner on Thu.) Königsplatz 1 70372 Stuttgart	
Hotel Hirsch Reception: 0711 / 95130 Kanalstr. 1 70736 Fellbach		Hotel Bürkle Reception: 0711 / 5185850 Augustenstr. 1 70736 Fellbach	